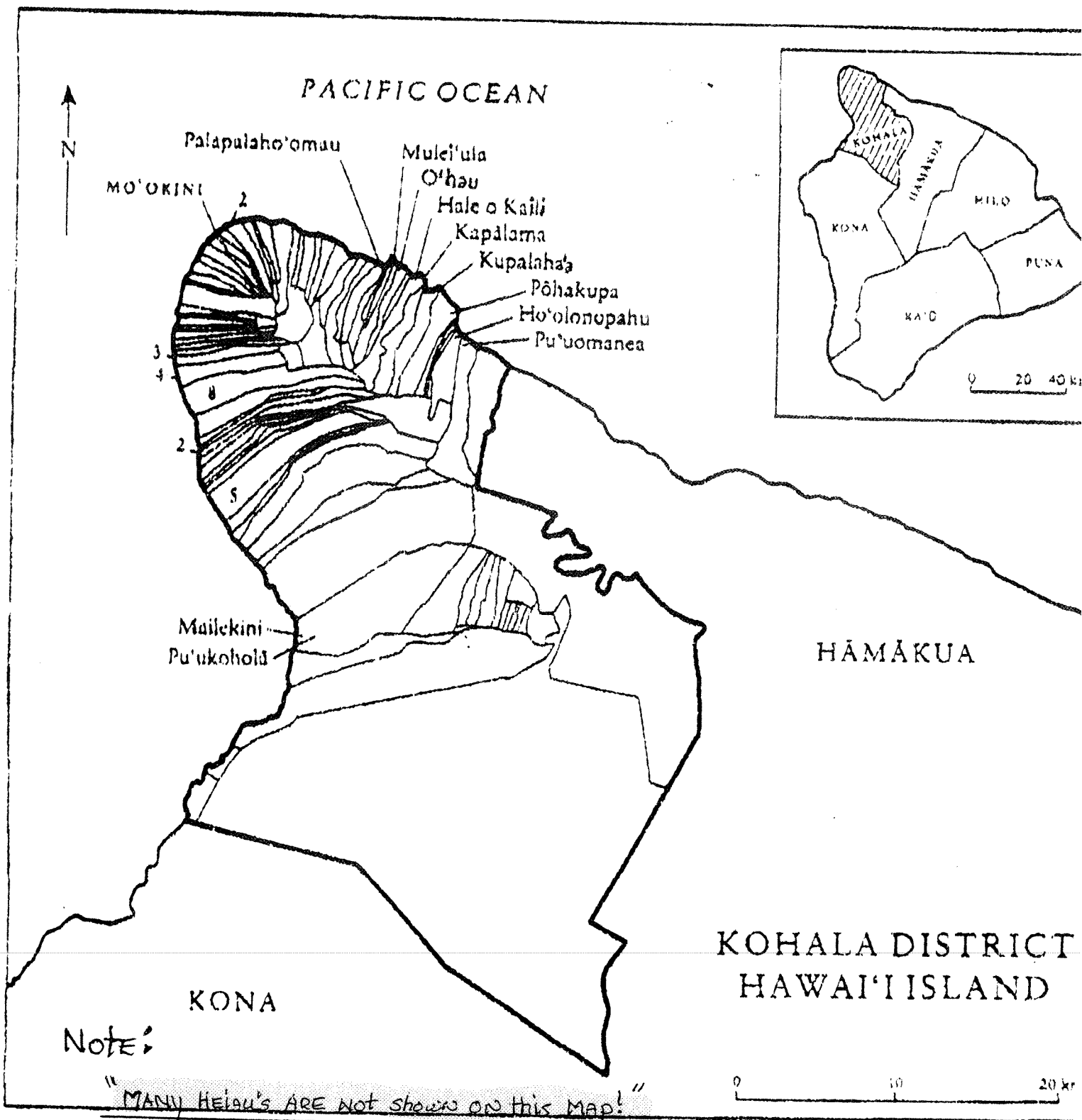
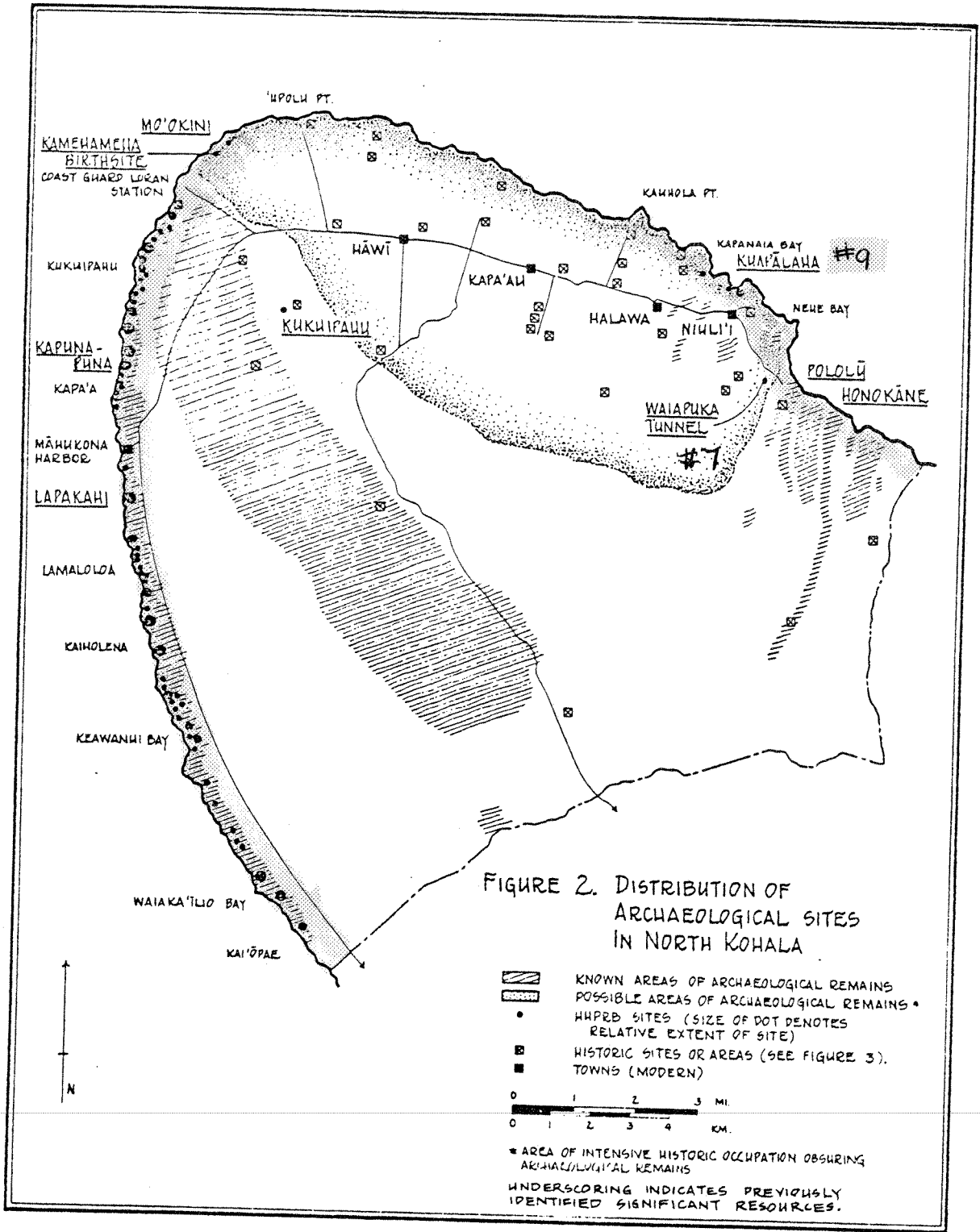


STOKES & DYE: HEIAU OF HAWAII



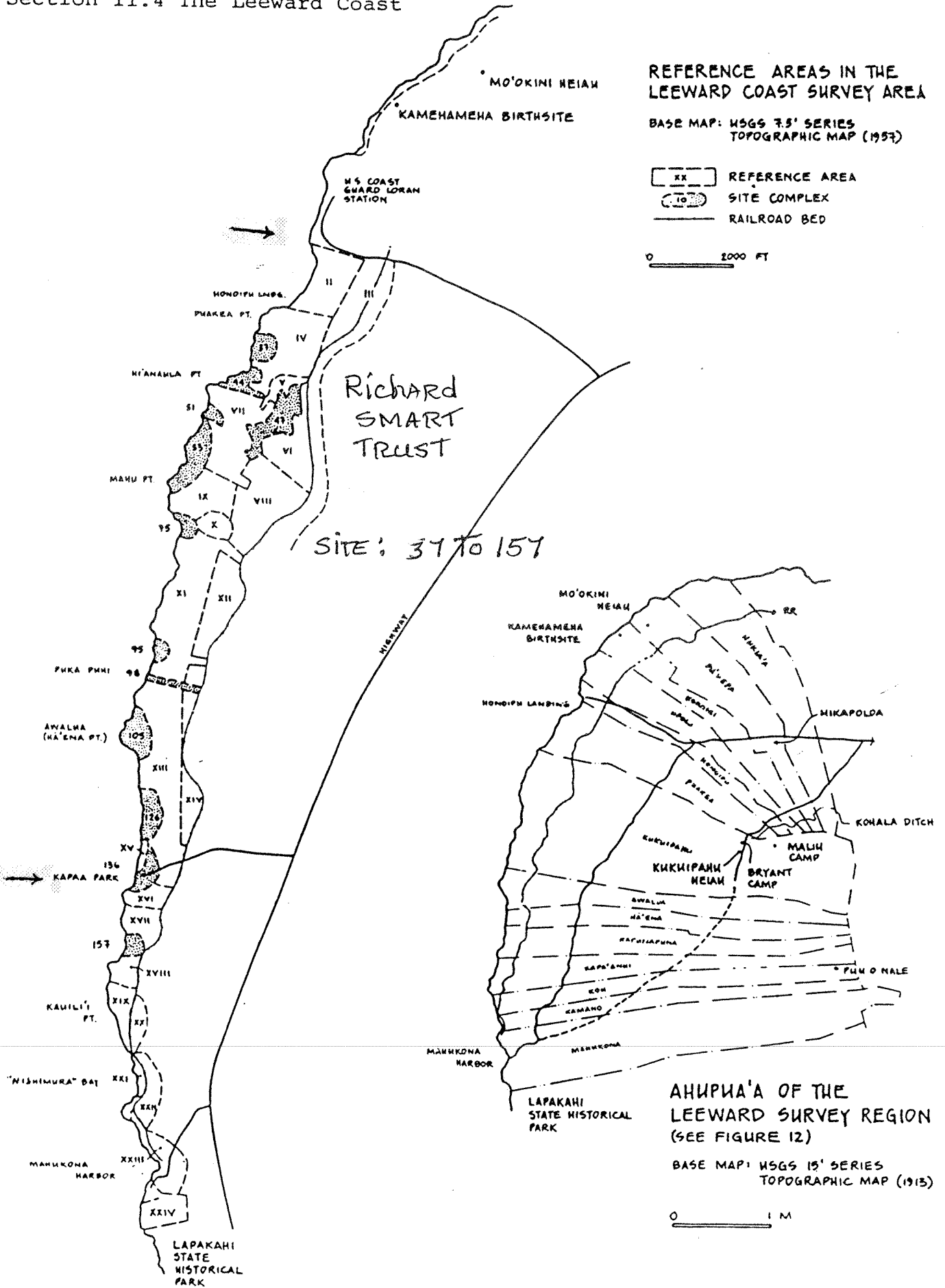
Locations of *heiau* in the Kohala District, with known *ahupua'a* boundaries. Where the *ahupua'a* of an area are too small to map at this scale, a numeral indicates the number of *ahupua'a* in the area.

North Kohala Cultural Resources  
 Section II. Introduction





North Kohala Cultural Resources  
Section II.4 The Leeward Coast



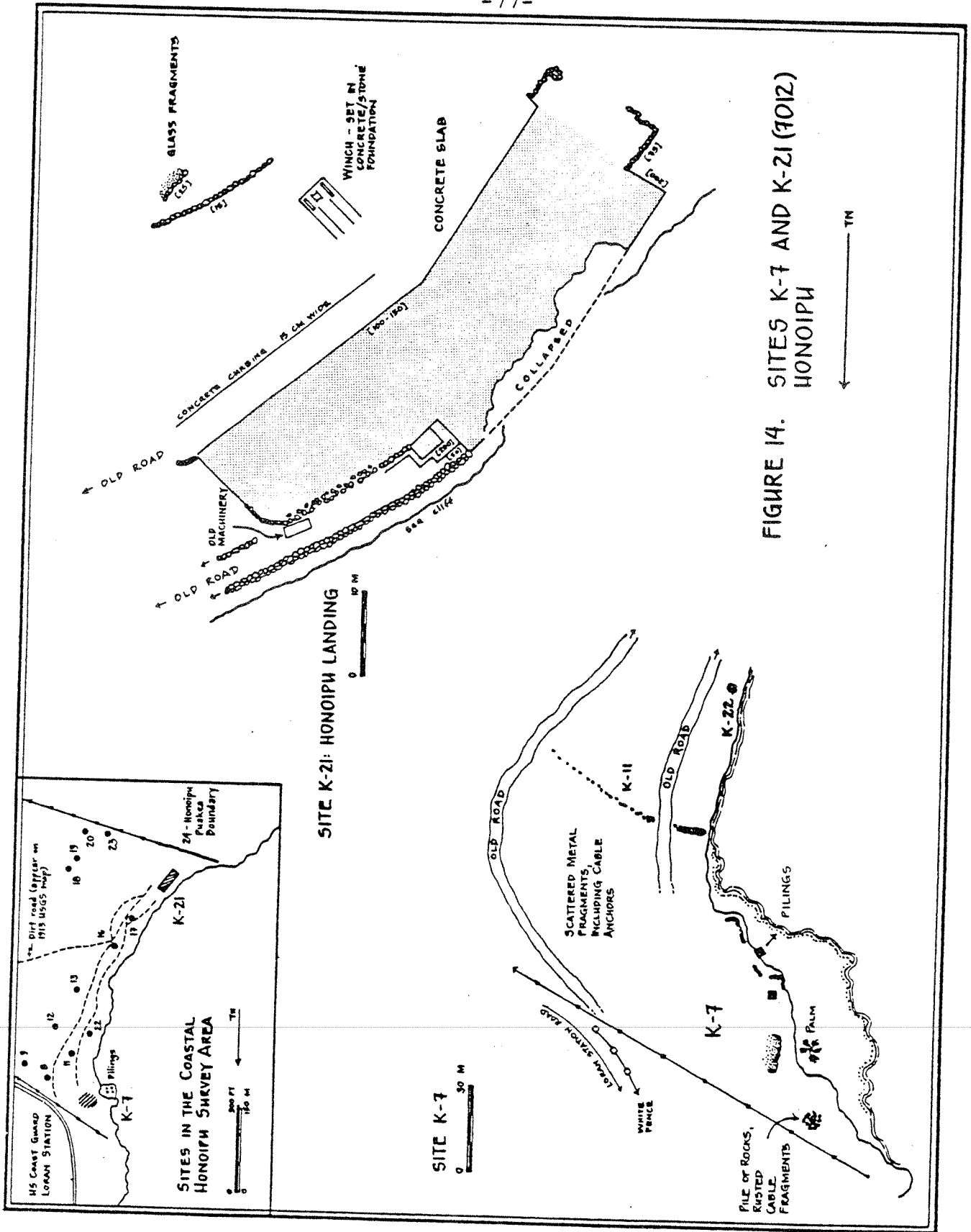
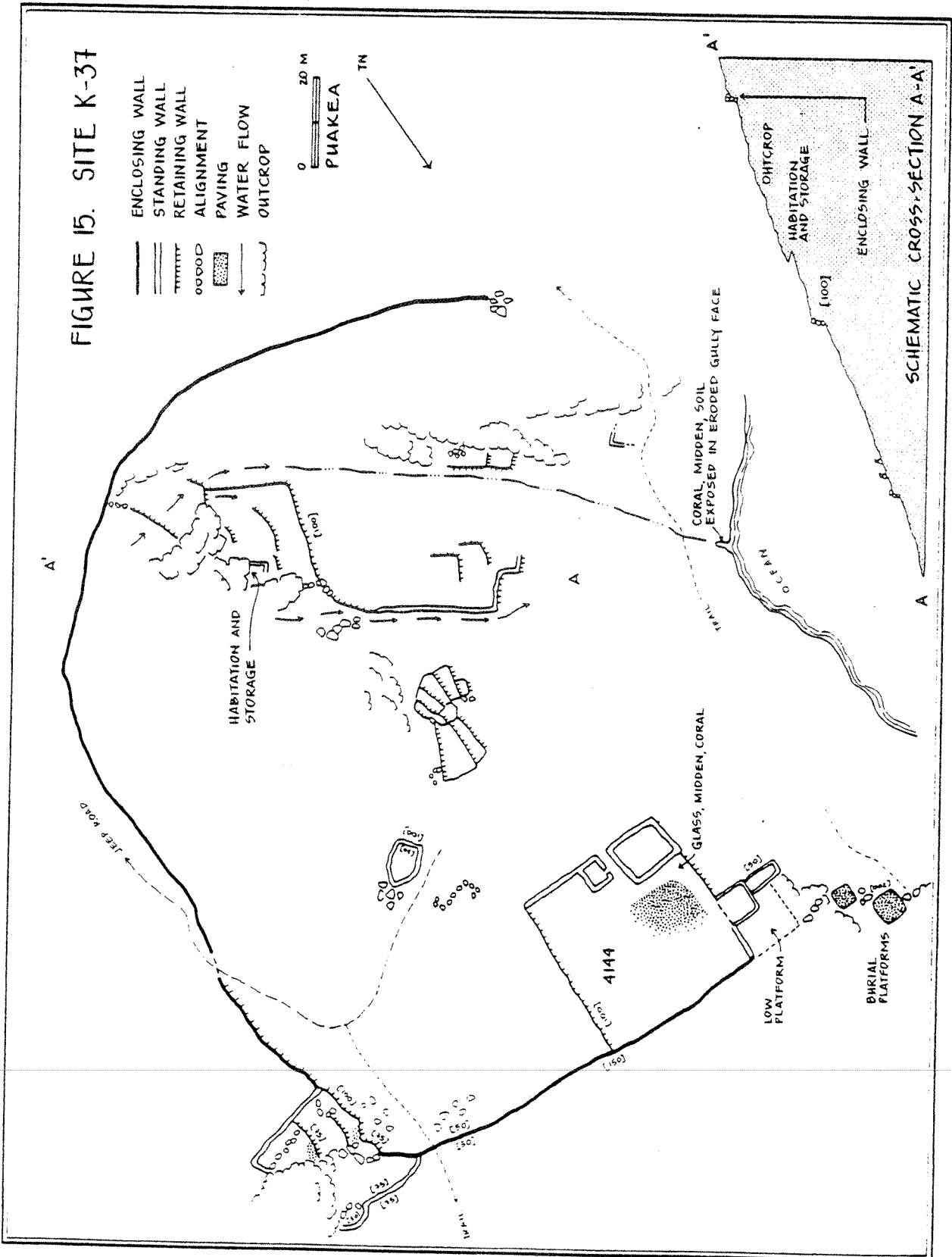


FIGURE 14. SITES K-7 AND K-21 (9012)  
 HONOPIPH



North Kohala Cultural Resources  
Section II.4. The Leeward Coast

-80-

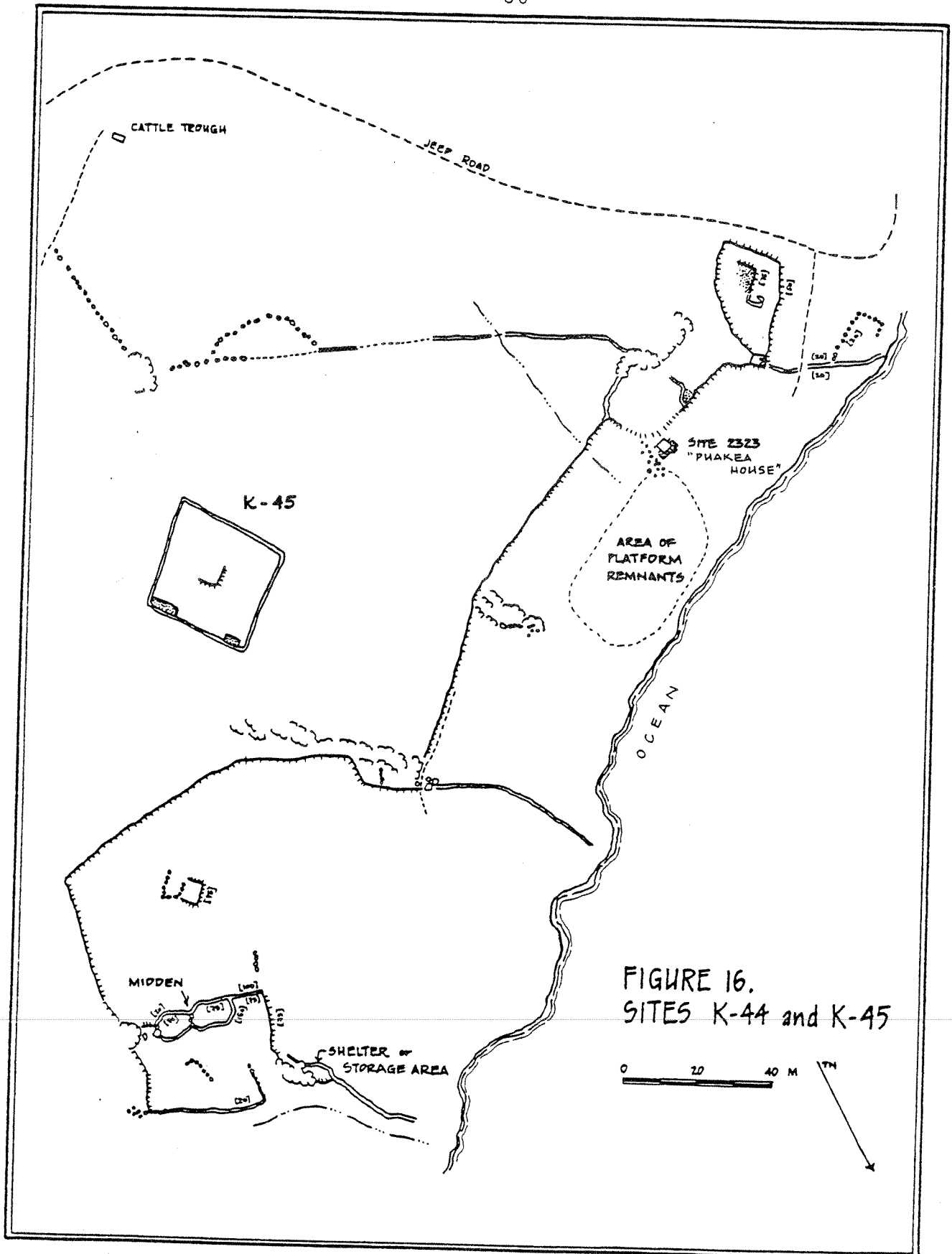
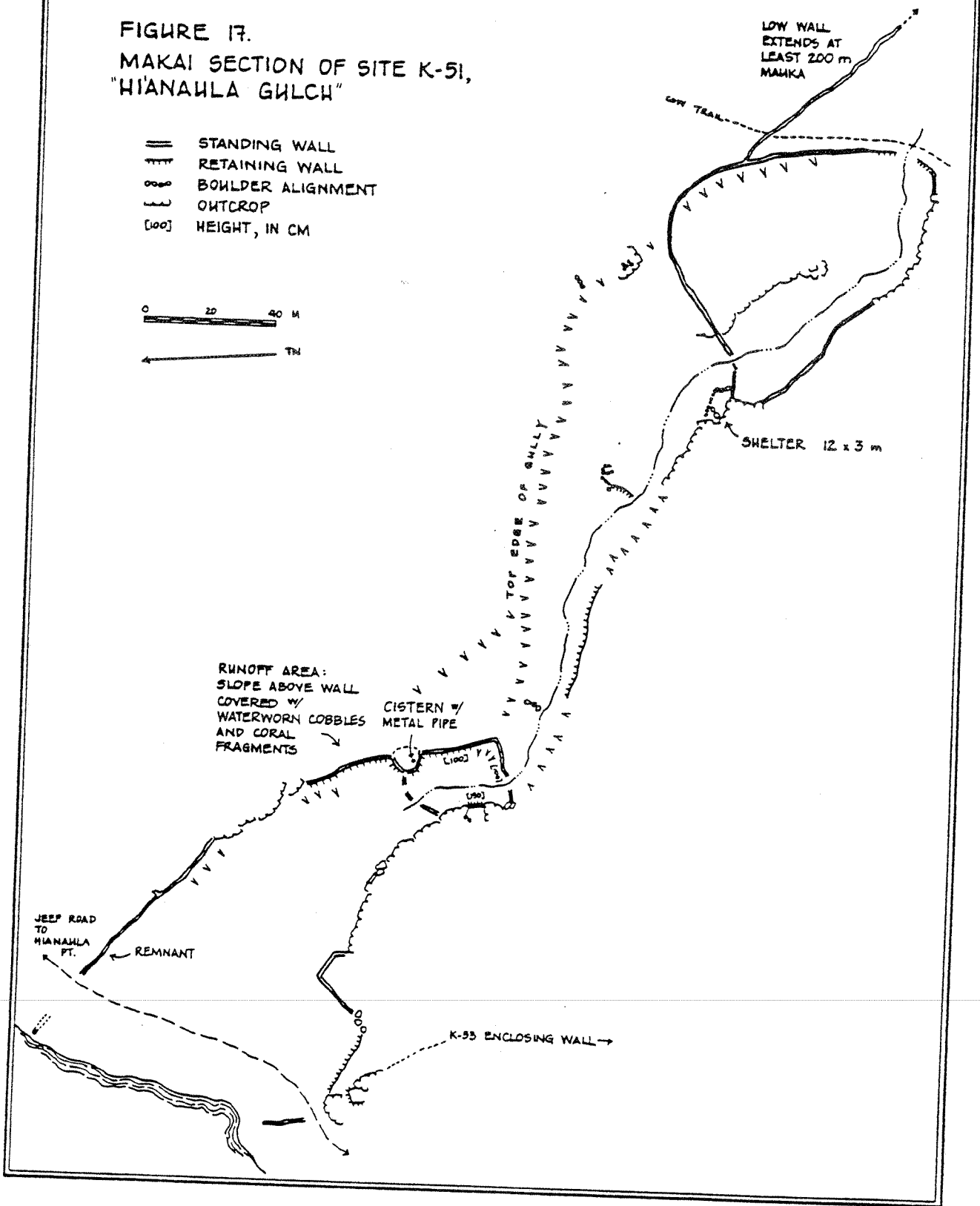


FIGURE 16.  
SITES K-44 and K-45

FIGURE 17.  
MAKAI SECTION OF SITE K-51,  
"HI'ANAULA GULCH"





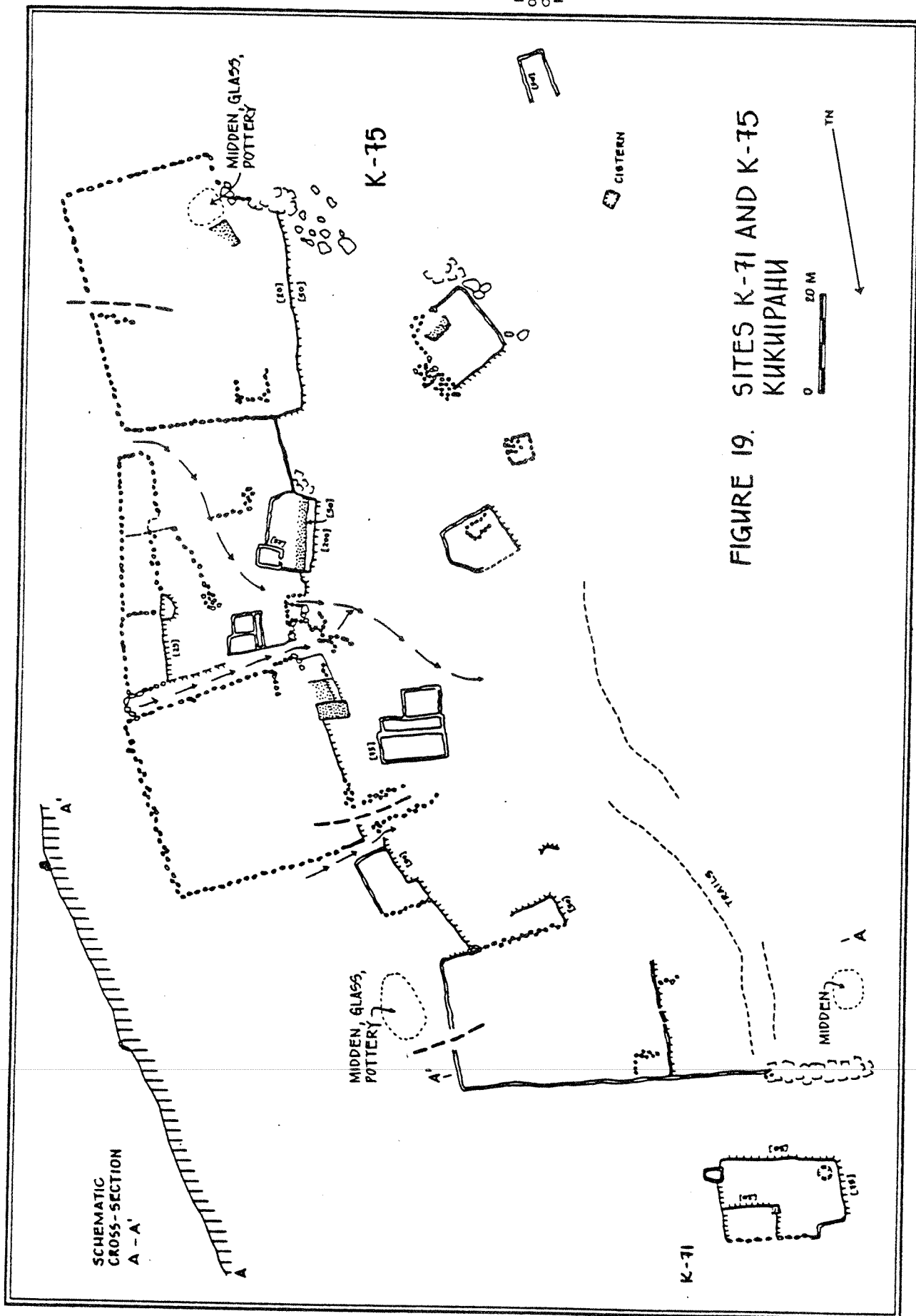
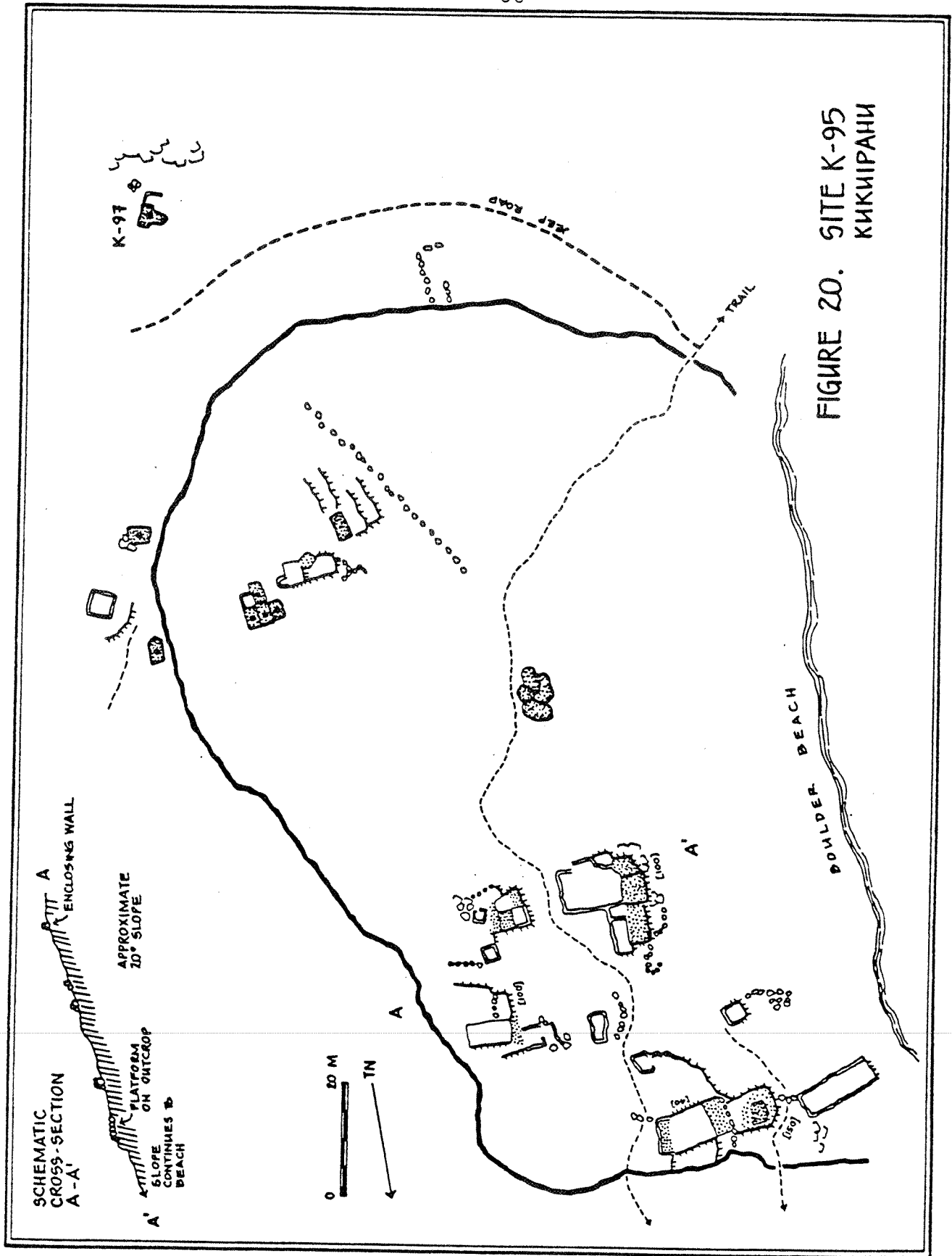


FIGURE 19. SITES K-71 AND K-75  
КИКИПАНИ



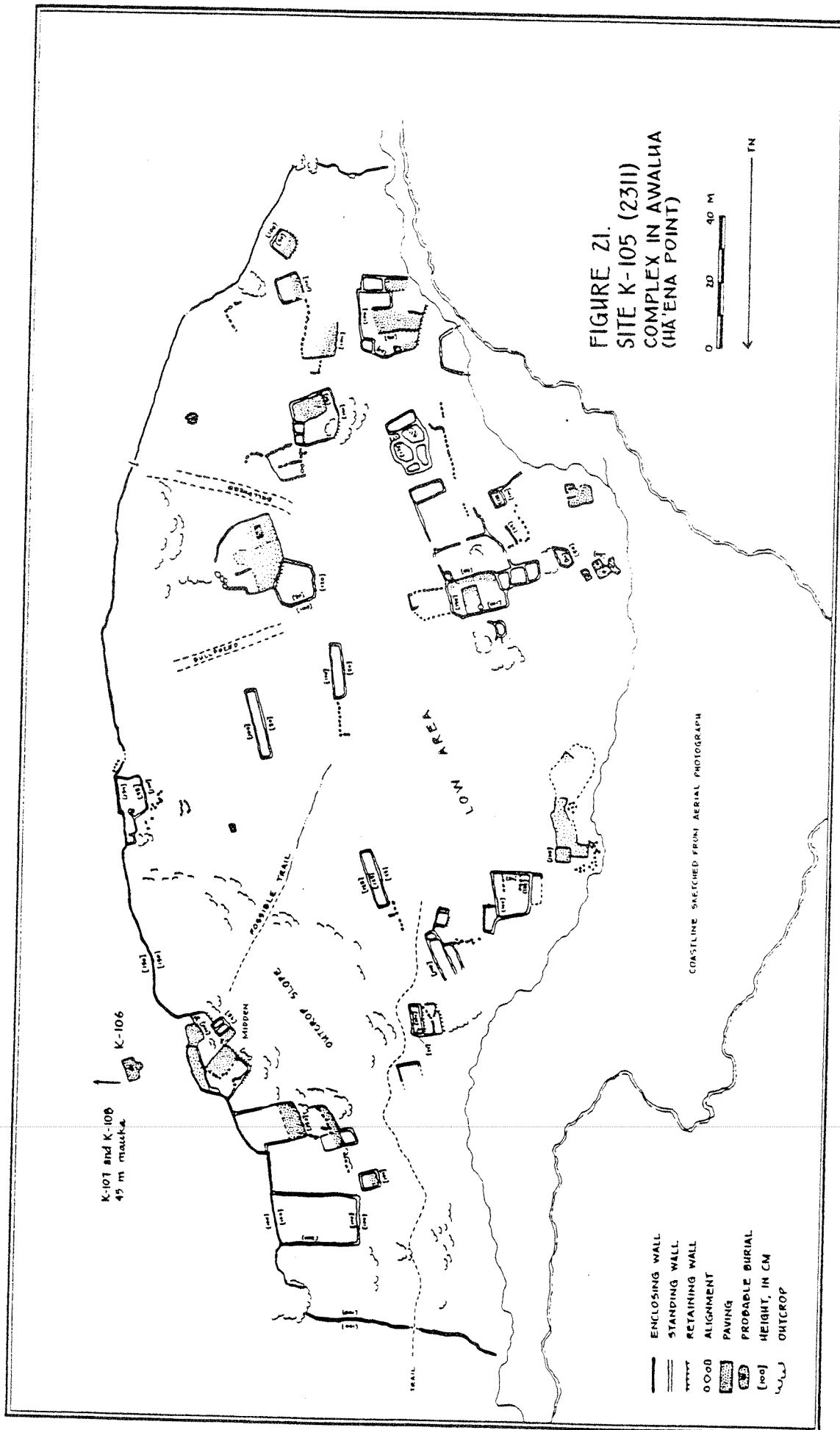
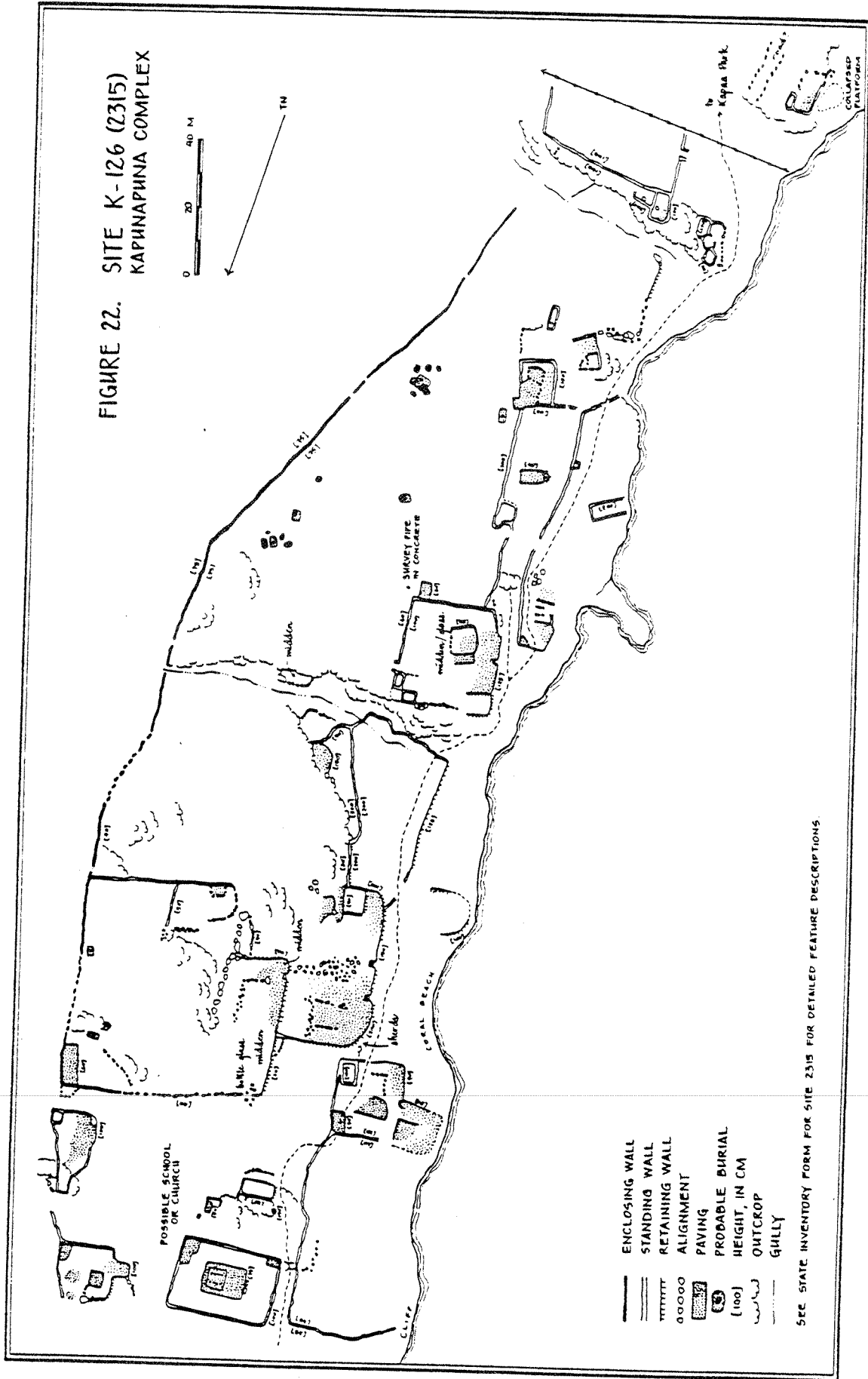
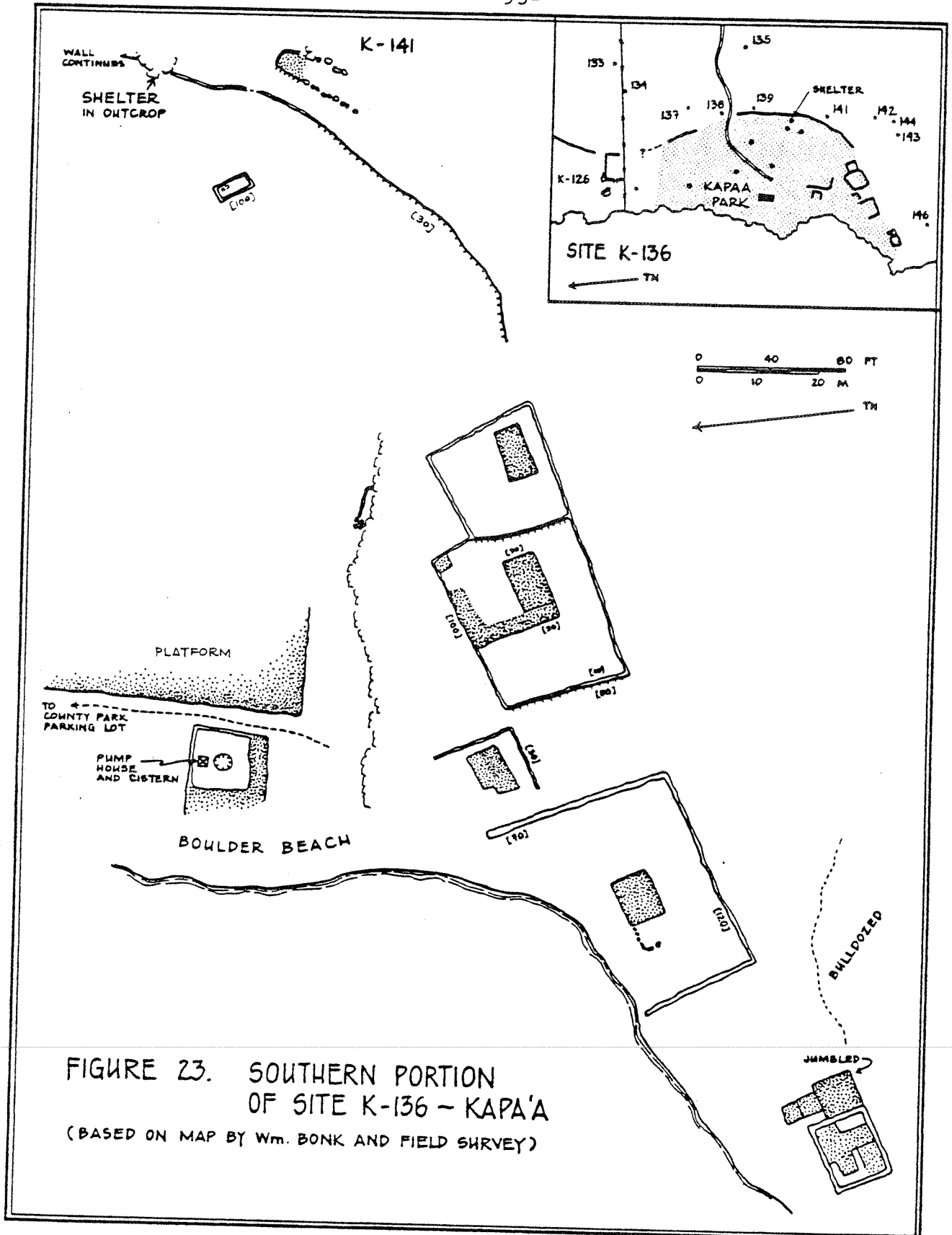
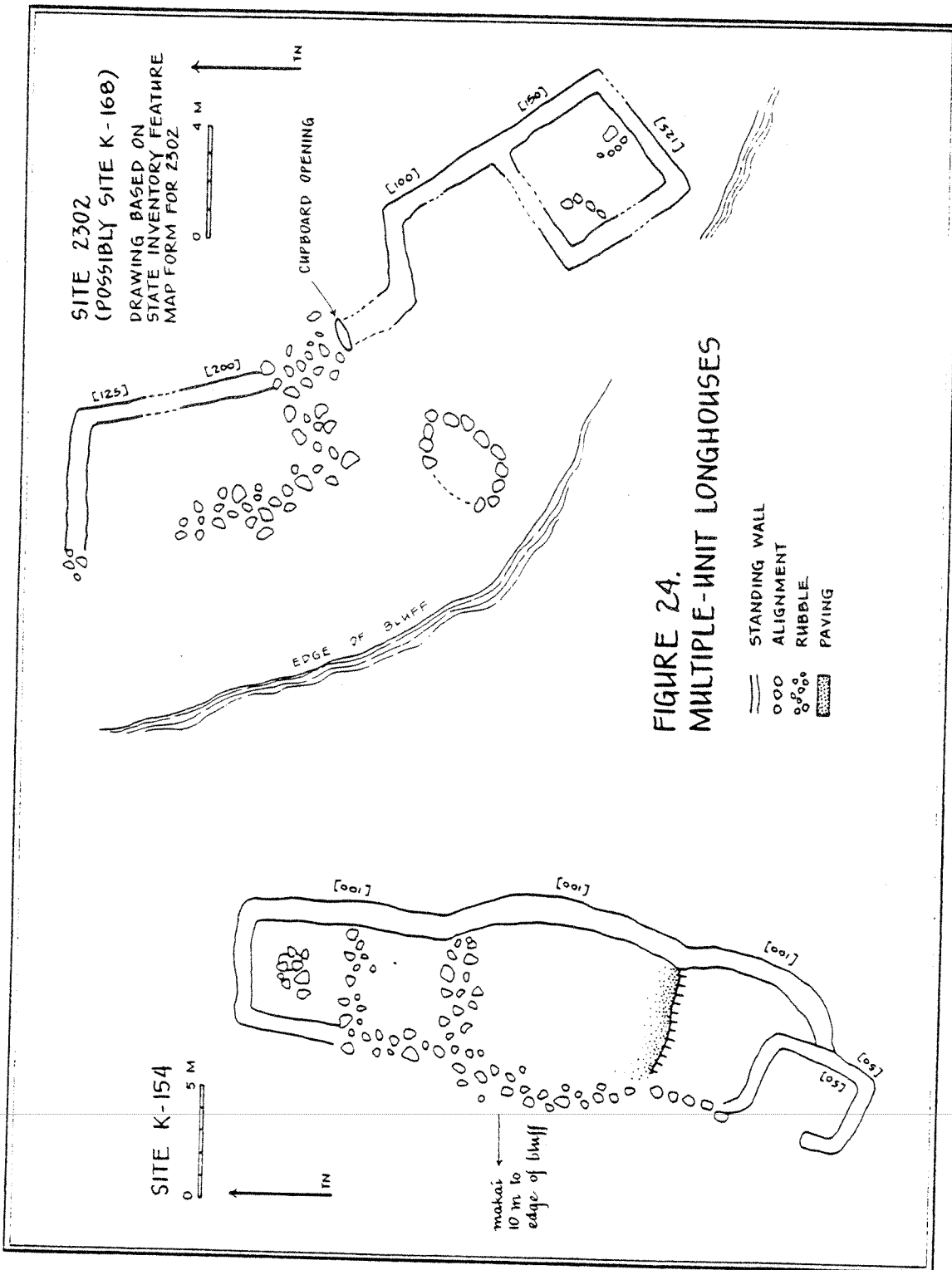


FIGURE 22. SITE K-126 (2315)  
KAPINAPINA COMPLEX







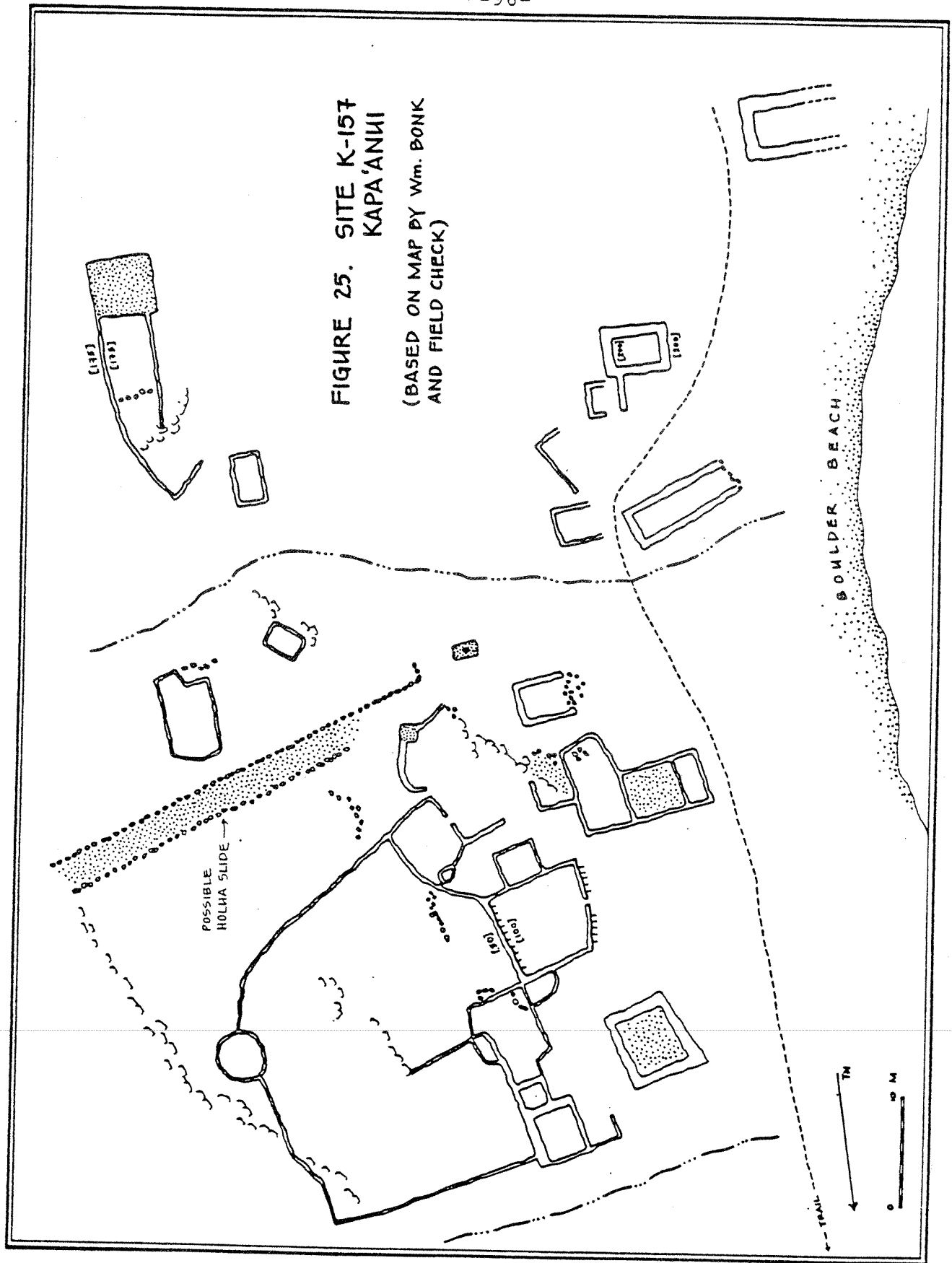
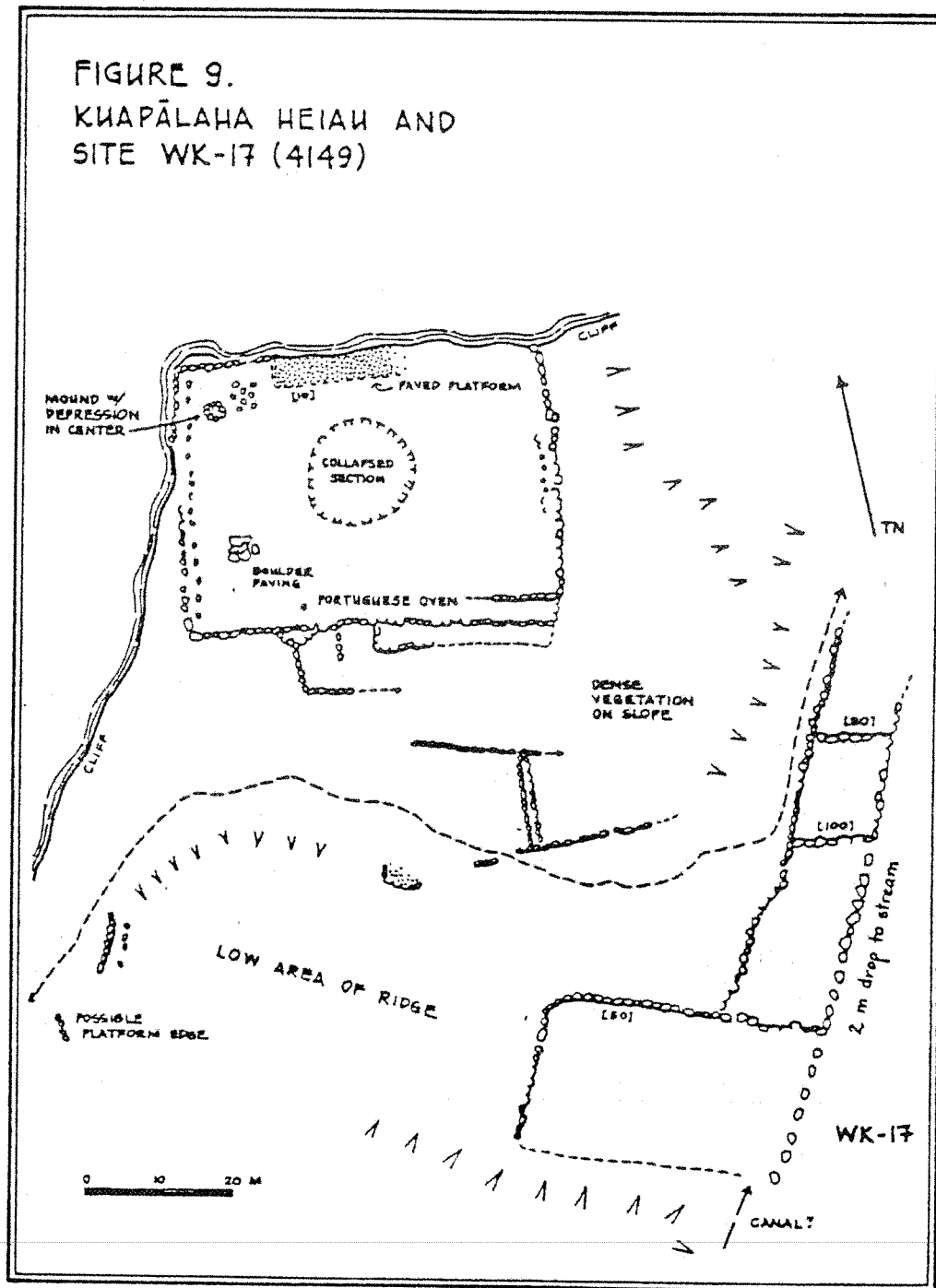


FIGURE 25. SITE K-157  
KAPA'ANUI  
(BASED ON MAP BY Wm. BONK  
AND FIELD CHECK)





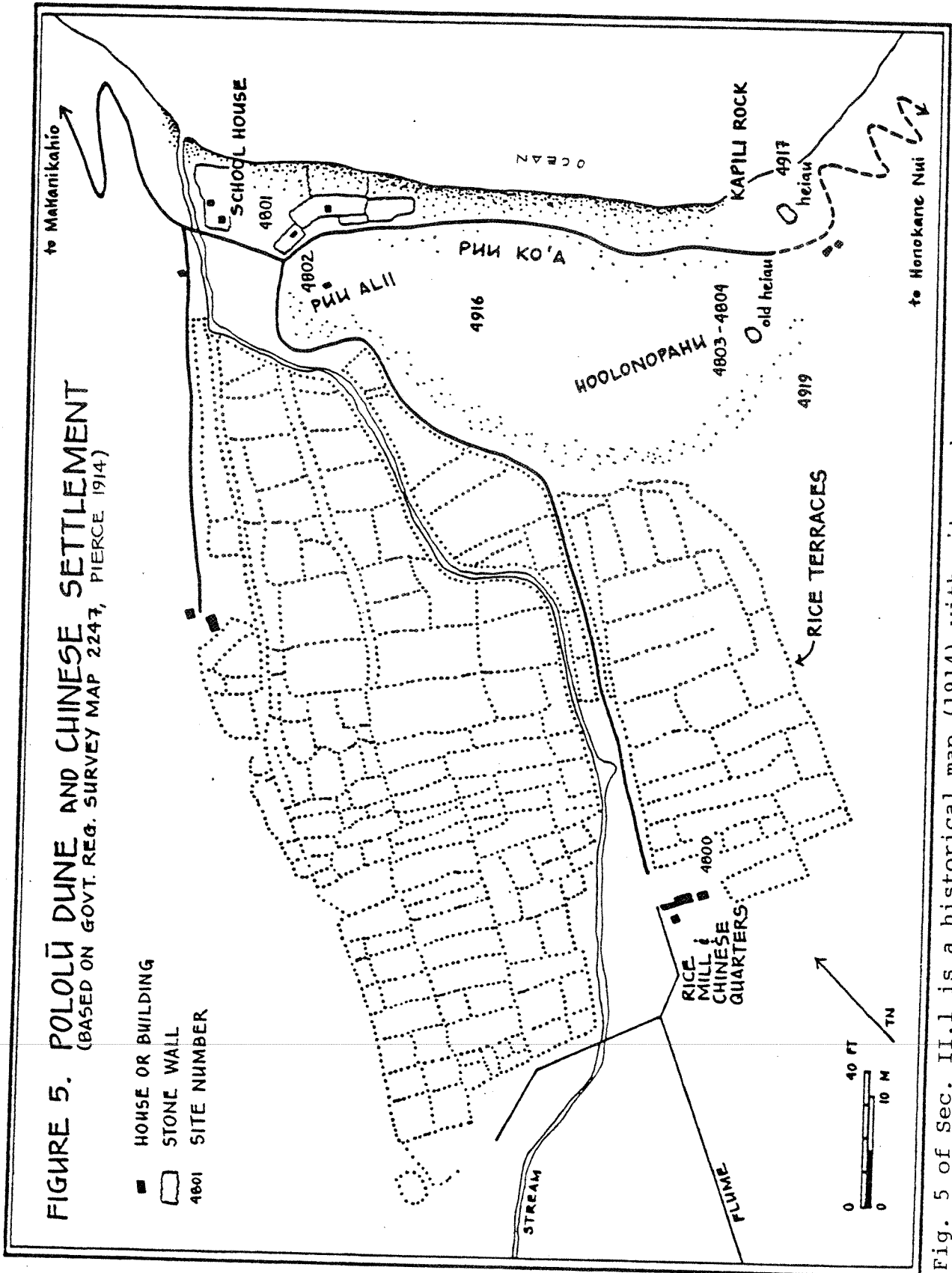


Fig. 5 of Sec. II.1 is a historical map (1914) with site numbers showing portions located in survey.

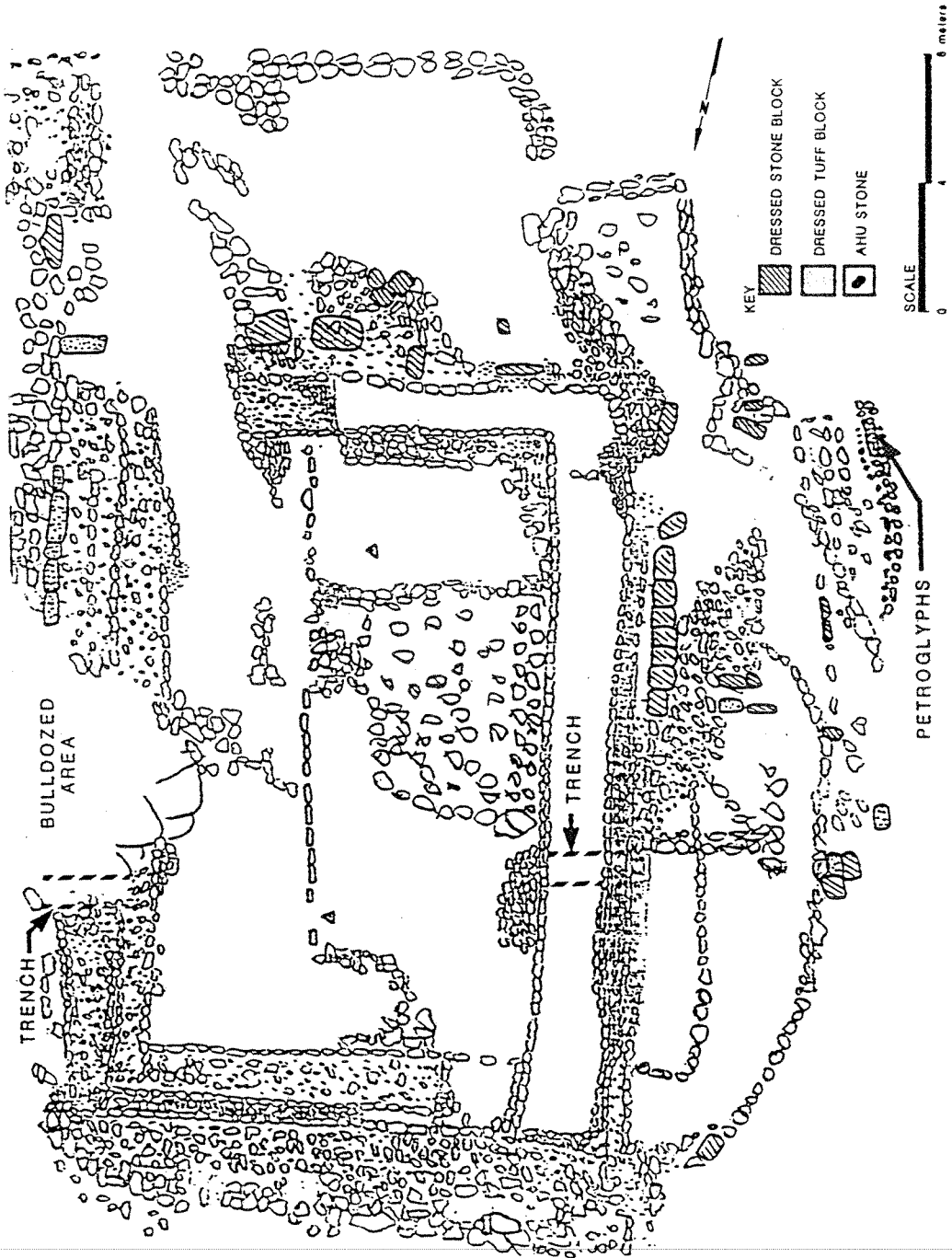


Figure 43. Plan view map of upland Kukuipahu heiau as appended in 1983.